



EURAGRI 2013

XXVII meeting in Vilnius

Preliminary date: 22/24 September 2013



Lithuania

Territory: 65 303 km²

Lithuania has:

816 rivers longer than 10 km

2 834 lakes larger than 0.5 ha

Highest point:

Juozapine Hill (293.6 m)

The largest river :

*Nemunas (937 km, 475 km in
the territory of Lithuania)*



Population and Territories

Population: ~ 3 mln.

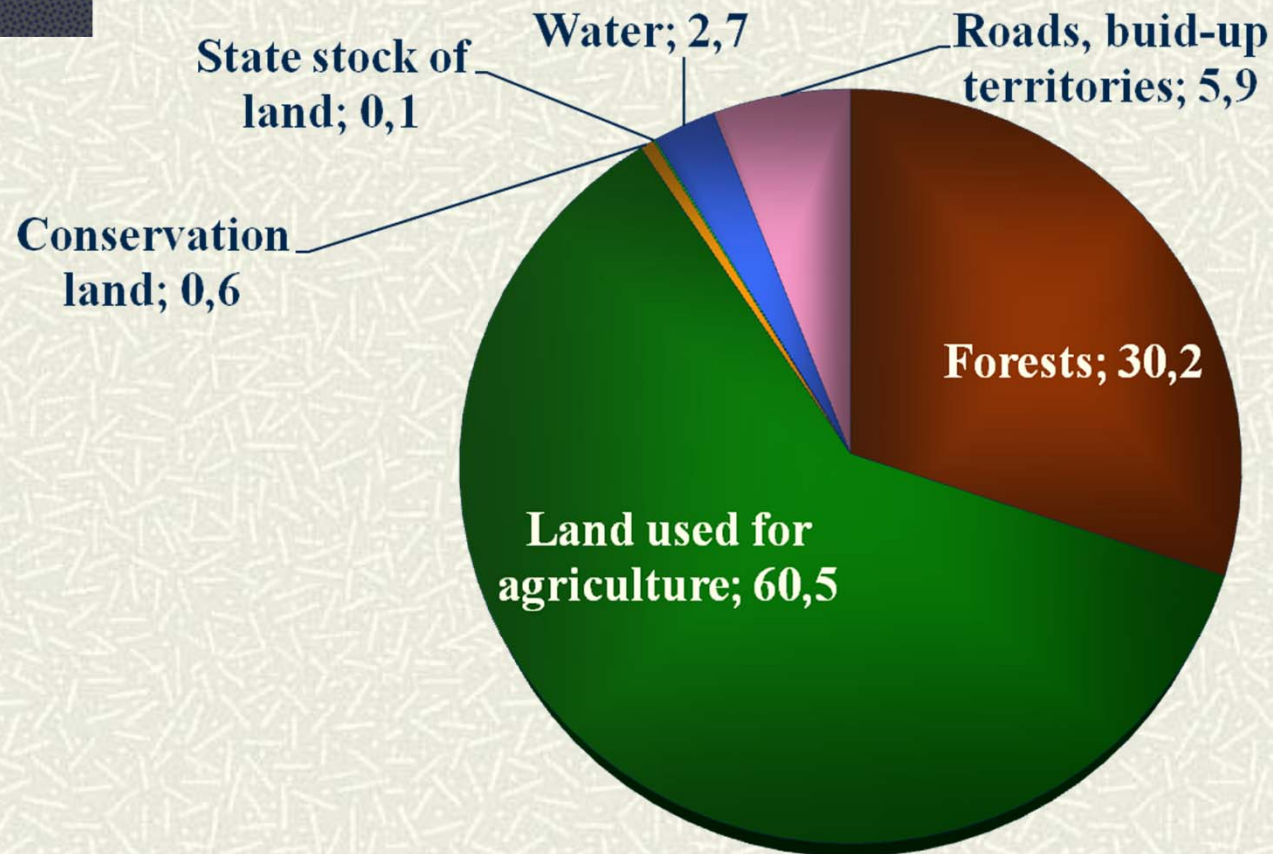
*83.4 % Lithuanians, 6.74 % Polish,
6.31 % Russians, and 3.55 % others*



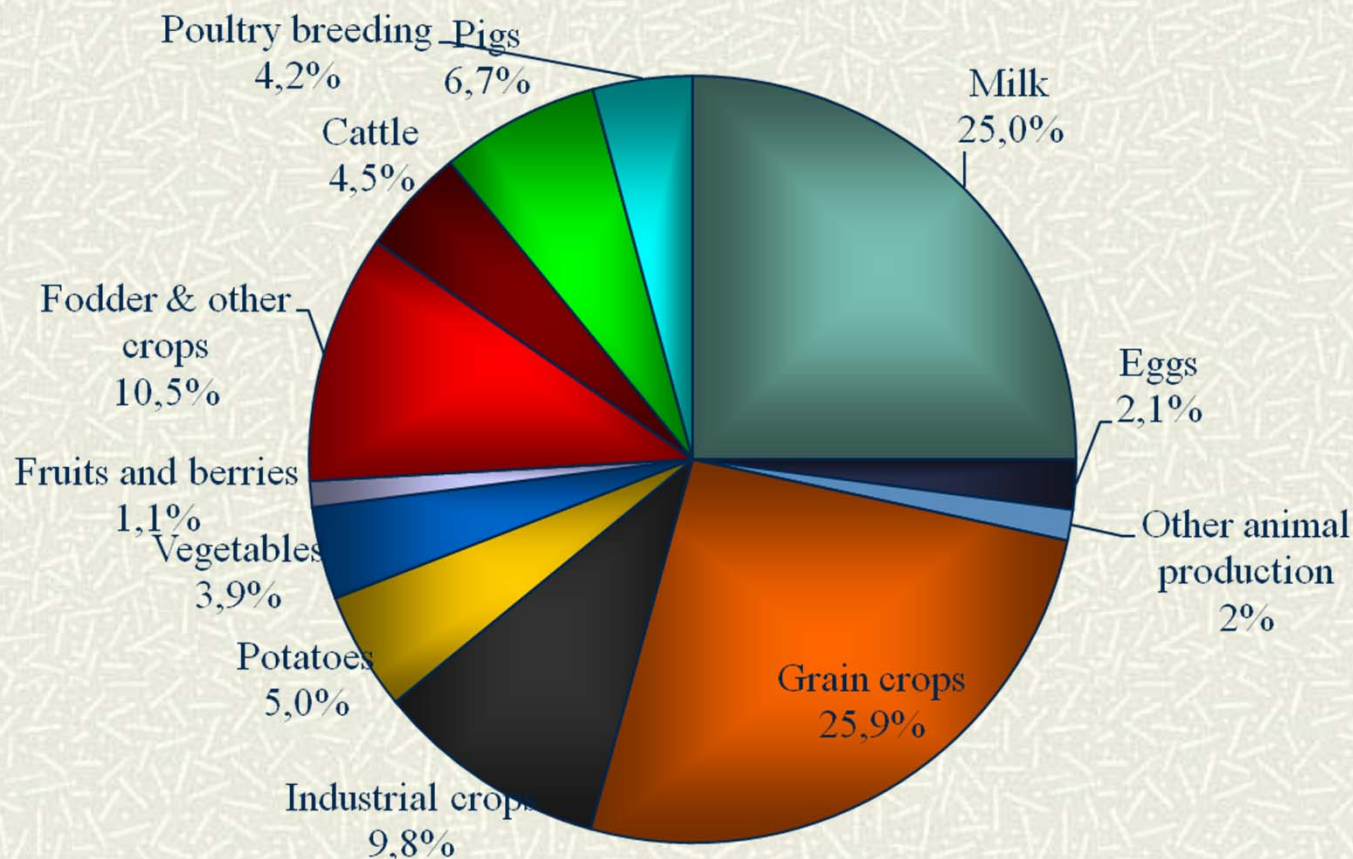
	<i>Territory</i>	<i>Population</i>
<i>Rural areas</i>	<i>97.4 %</i>	<i>33.3 %</i>
<i>Urban areas</i>	<i>2.6 %</i>	<i>66.7 %</i>

Share of employees engaged in agriculture 7.7%

Land Area



Structure of Gross Agricultural Production in 2011



Share of Agriculture, Food Products and Beverages in the national GDP:

in 2011 – 7.4%

in 1996 – 17.3%

Agricultural Science And Studies

UNIVERSITY OF ALEKSANDRAS STULGINSKIS

ACADEMY OF VETERINARY OF LITHUANIAN UNIVERSITY OF HEALTH SCIENCE

Institute of Animal Science

Institute of Veterinary Science

KAUNAS UNIVERSITY OF TECHNOLOGY

Food Institute

CENTER OF LITHUANIAN AGRARIAN AND FORESTRY SCIENCE

Institute of Agriculture

Institute of Horticulture

Institute of Forestry

Institute of Agrarian Economics

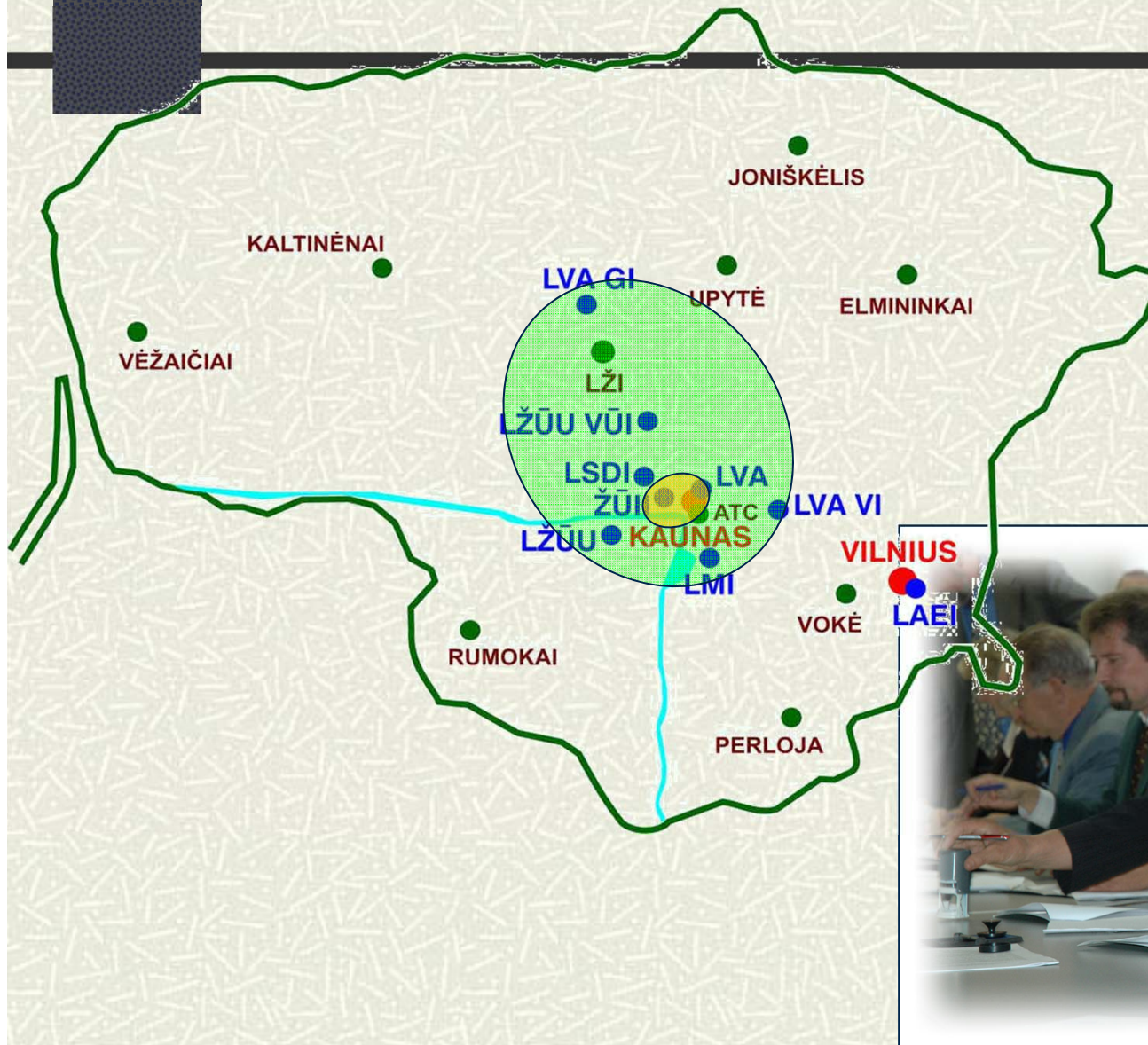


R&D personel in 2010

Researchers, total	12078
in agricultural sciences	376
in natural sciences	480
Researchers with sci. degree	6174
in agricultural sciences	252
in natural sciences	449



Valley of studies, science and business NEMUNAS



8 research centers
3 universities
advisory services
8 business enterprises



Welcome to Lithuania in 2013

